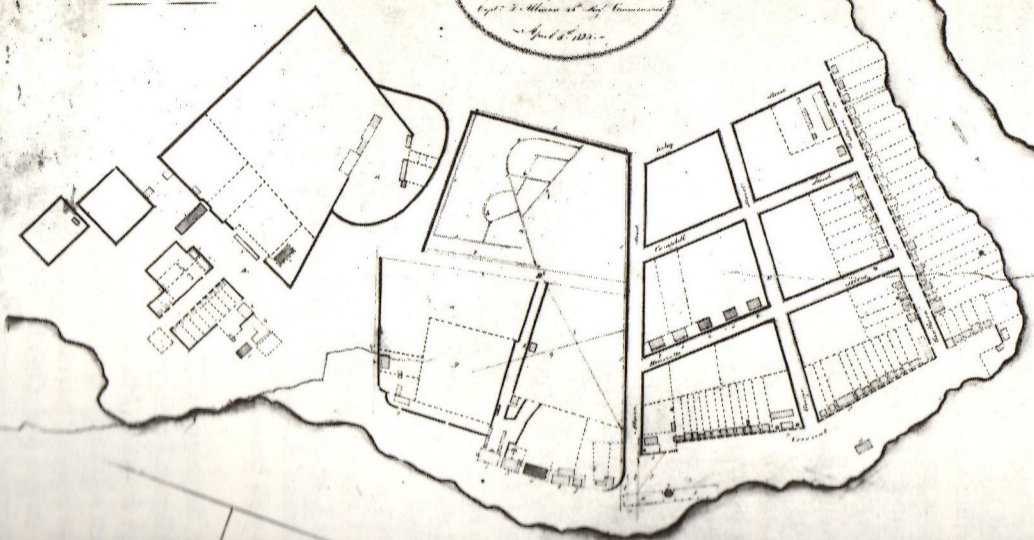


James Meehan's plan of Port Macquarie for Governor Macquarie's final approval [1821]

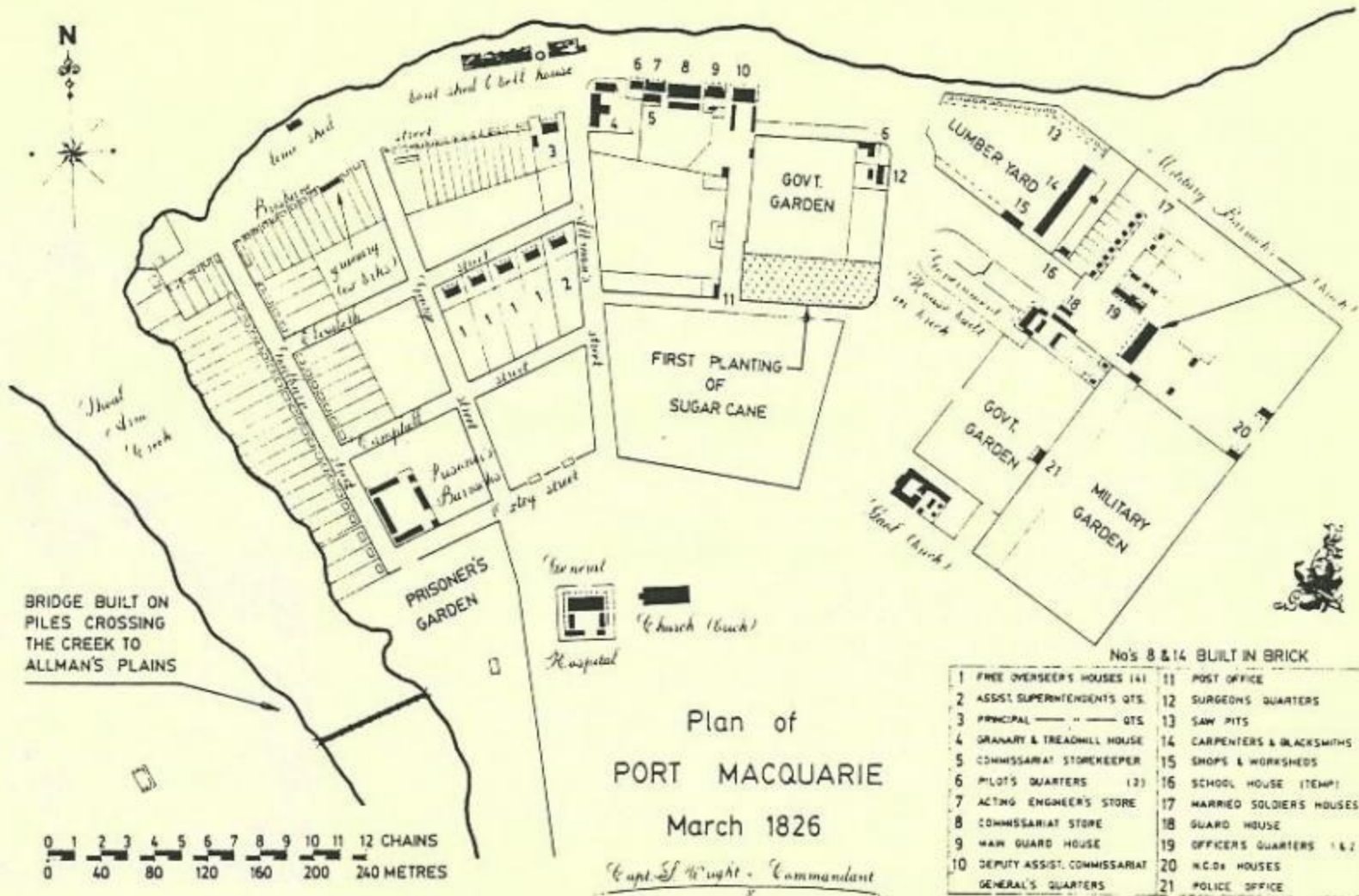
Ground plan of Port Macquarie
to be kept with

Ground Plan
of
- PORT MACQUARIE -
Capt. F. M. Barré
April 6. 1810.

Scale
Two Chains to an Inch



Ground plan of Port Macquarie by Captain Francis Barré



BRIDGE BUILT ON PILES CROSSING THE CREEK TO ALLMAN'S PLAINS

0 1 2 3 4 5 6 7 8 9 10 11 12 CHAINS
 0 40 80 120 160 200 240 METRES

Plan of
 PORT MACQUARIE
 March 1826

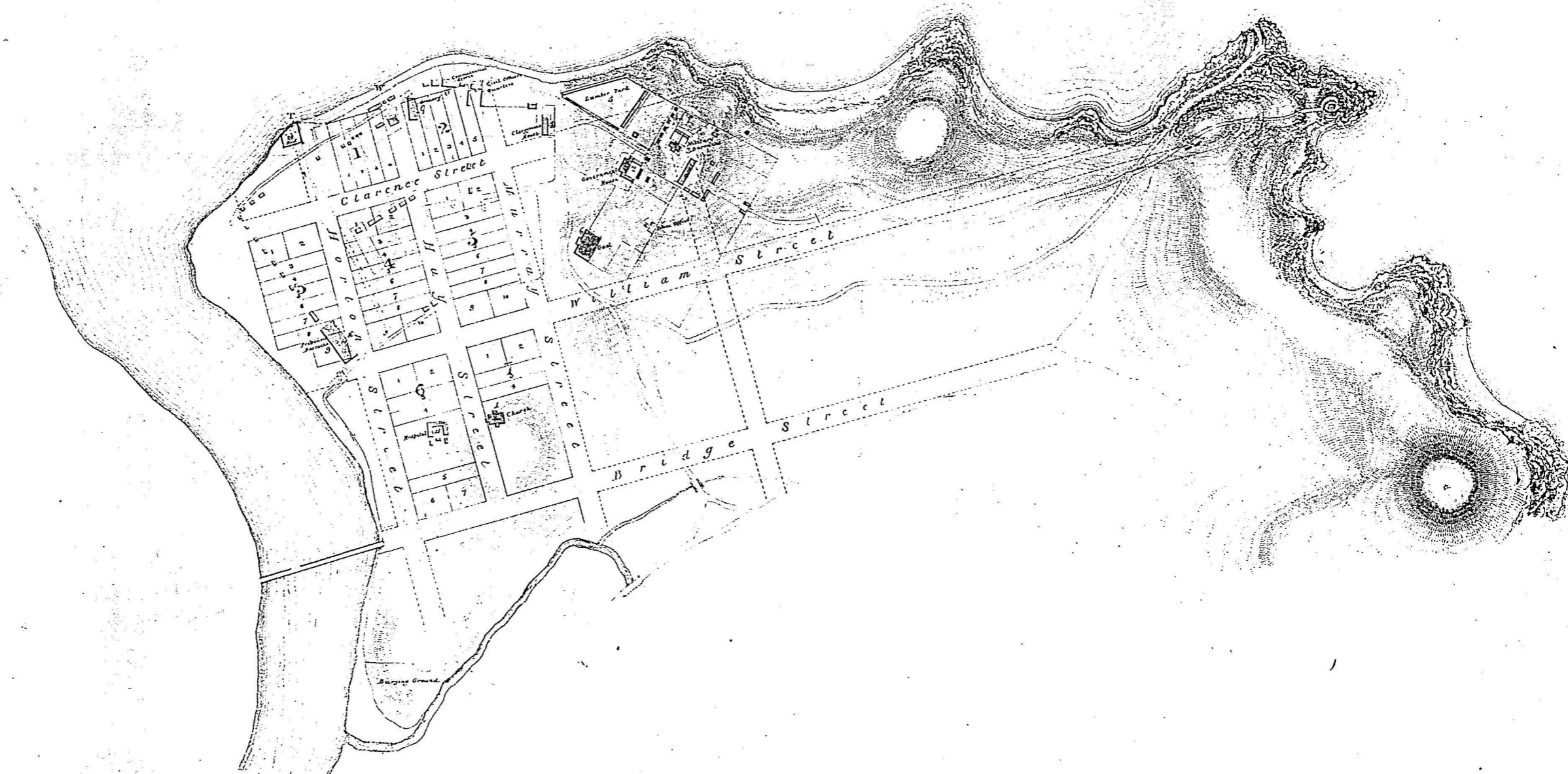
Capt. Light - Commandant

No's 8 & 14 BUILT IN BRICK

1 FREE OVERSEER'S HOUSES (4)	11 POST OFFICE
2 ASSIST. SUPERINTENDENT'S QTS.	12 SURGEON'S QUARTERS
3 PRINCIPAL " " QTS.	13 SAW PITS
4 GRANARY & TREADMILL HOUSE	14 CARPENTERS & BLACKSMITHS
5 COMMISSARIAT STOREKEEPER	15 SHOPS & WORKSHOPS
6 PILOT'S QUARTERS (2)	16 SCHOOL HOUSE (TEMP)
7 ACTING ENGINEER'S STORE	17 MARRIED SOLDIERS HOUSES
8 COMMISSARIAT STORE	18 GUARD HOUSE
9 HAWK GUARD HOUSE	19 OFFICERS' QUARTERS 1 & 2
10 DEPUTY ASSIST. COMMISSARIAT	20 N.C.O.'S HOUSES
GENERAL'S QUARTERS	21 POLICE OFFICE

PLAN OF
PORT MACQUARIE

Shewing a new
arrangement of Streets
according to the regulations
April, 1831



REFERENCE

- 1 Church
- 2 Government House
- 3 Military Barracks
- 4 Clergymans House
- 5 Lynders-yard
- 6 Coal
- 7 Civil Officers Quarters
- 8 Commis^{rs} Stores
- 9 Granary
- 10 Prisoners Barracks
- 11 Hospital
- 12 Signal Station

*prolongation of the
approach, making the Eastern side of
the Tide Mill, the Western Boundary
of Kington Street. Reddell
19 July 1831.*

Scale 5 Chains to an Inch

